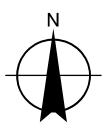
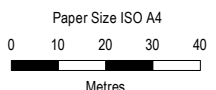
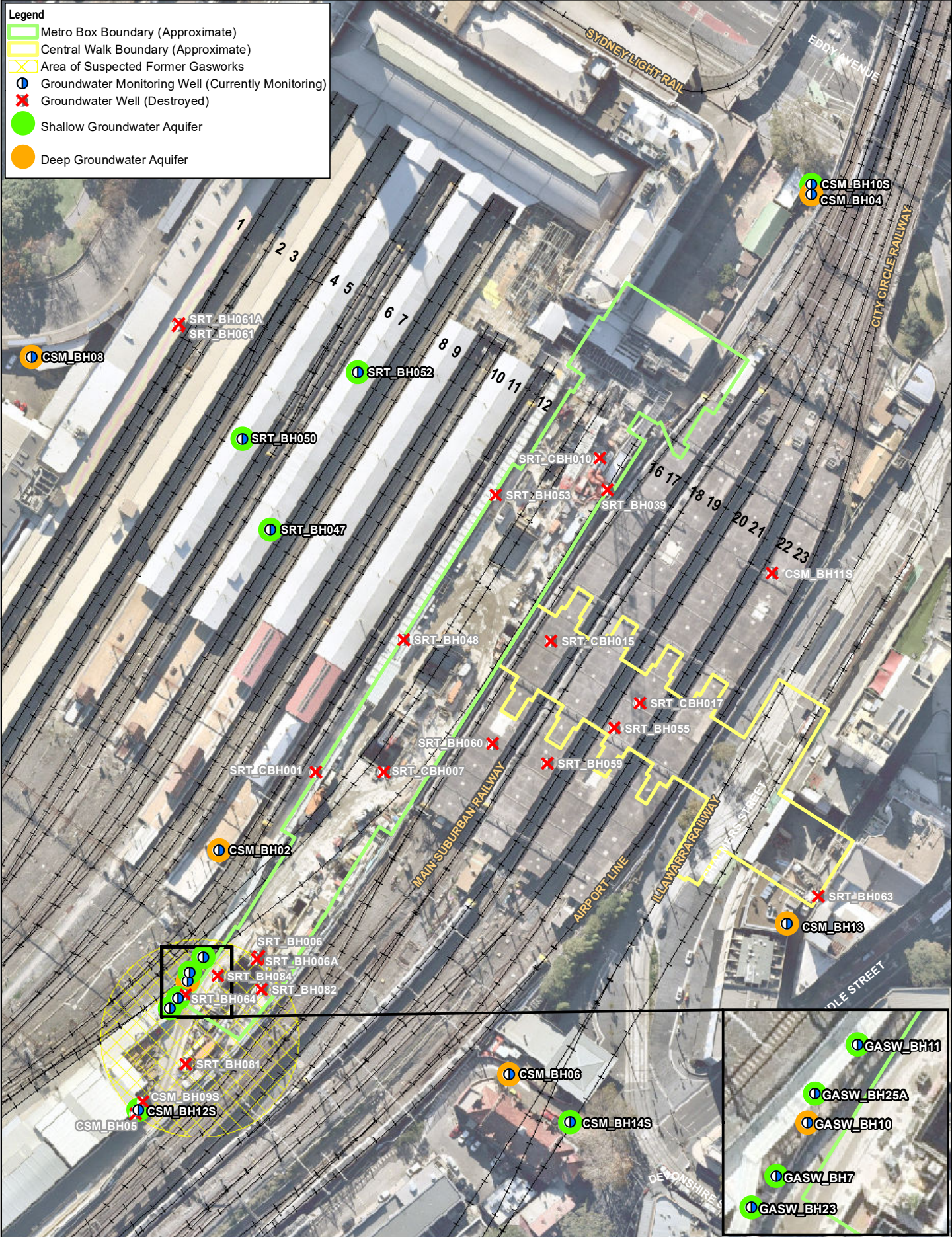


- Legend**
- Metro Box Boundary (Approximate)
 - Central Walk Boundary (Approximate)
 - Area of Suspected Former Gasworks
 - ⓘ Groundwater Monitoring Well (Currently Monitoring)
 - ✘ Groundwater Well (Destroyed)
 - Shallow Groundwater Aquifer
 - Deep Groundwater Aquifer



Map Projection: Transverse Mercator
 Horizontal Datum: GDA 1994
 Grid: GDA 1994 MGA Zone 56



Laing O'Rourke
 Central Station Main Works
 Groundwater Monitoring

Project No. 21-27234
 Revision No. -
 Date 19/10/2021

**Monitoring Well Locations
 (September 2021)**

Figure 1

Data source: . Created by: Inham